GRAPHICS BY TEAM MILLDREIBUCK

CONVENTIONAL SIGNS AND ABBREVIATIONS

STATE LINE
COUNTY LINE
TOWNSHIP AND RANGE LINES
SECTION LINE
QUARTER LINE
SIXTEENTH LINE
NEW REFERENCE LINE
NEW R/W LINE
EXISTING R/W LINE
PROPERTY LINE (P.L.)
CORPORATE LIMITS (NAME)
LOT, TIE AND OTHER MINOR LINES
SLOPE INTERCEPTS (SLOPE INTERCEPTS)
UNDERGROUND FACILITY (Communications, Electric, Etc.) (C (Type))
FENCE
TEMPORARY INTEREST
EASEMENT (Highway, Permanent Limited or Restricted Development)
BEAM GUARD
TRANSMISSION STRUCTURES (Line Optional)
RAIL LINE (SMALL SCALE) (LARGE SCALE)

SECTION CORNER
NOTATION FOR COMBUSTABLE FLUIDS (CAUTION)
NOTATION FOR HIGH VOLTAGE TRANSMISSION LINES (CAUTION)
BRIDGE
STREAM OR RIVER (NAME)
LAKE (NAME)
CULVERT (Box, Pipe Or Cattle Pass) (Type)
SIGN (SIGN)

FOUNDATION OR RUIN (FDN.)
BUILDING (TYPE)
CEMETERY
R/W MONUMENT
NON-MONUMENTED R/W POINT
IRON PIN (I.P.)
VALVE (GAS (TYPE))
WINDMILL
MANHOLE, SEPTIC VENT, WELL, ETC. (M.H. (Type))
GAS PUMPS (G.P.)
BUSHES
TREES (Deciduous) (Coniferous)
WOODS
ENCROACHING SIGN (E-1) (SIGN)

	COMPENSABLE	NON-COMPENSABLE
ELECTRIC POLE	■	□
TELEPHONE POLE	●	○
PEDESTAL (Label Type - Communications, Electric)	⊠	⊠

NO ACCESS (By Acquisition)
NO ACCESS (By Statutory Authority)
NO ACCESS (By Previous Project)

ALUMINUM	ALUM.
ANTENNA	ANT.
BARN	B
BUSINESS	BUS.
DOCUMENT	DOC.
GARAGE	G
HOUSE	H
IRON PIN	I.P.
MONUMENT	MON.
PAGE	P.
POINT OF BEGINNING	P.O.B.
PROPERTY LINE	P.L.
SEPTIC VENT	SEPV
SHED	S
TANK	T
VOLUME	VOL.
WALL	W

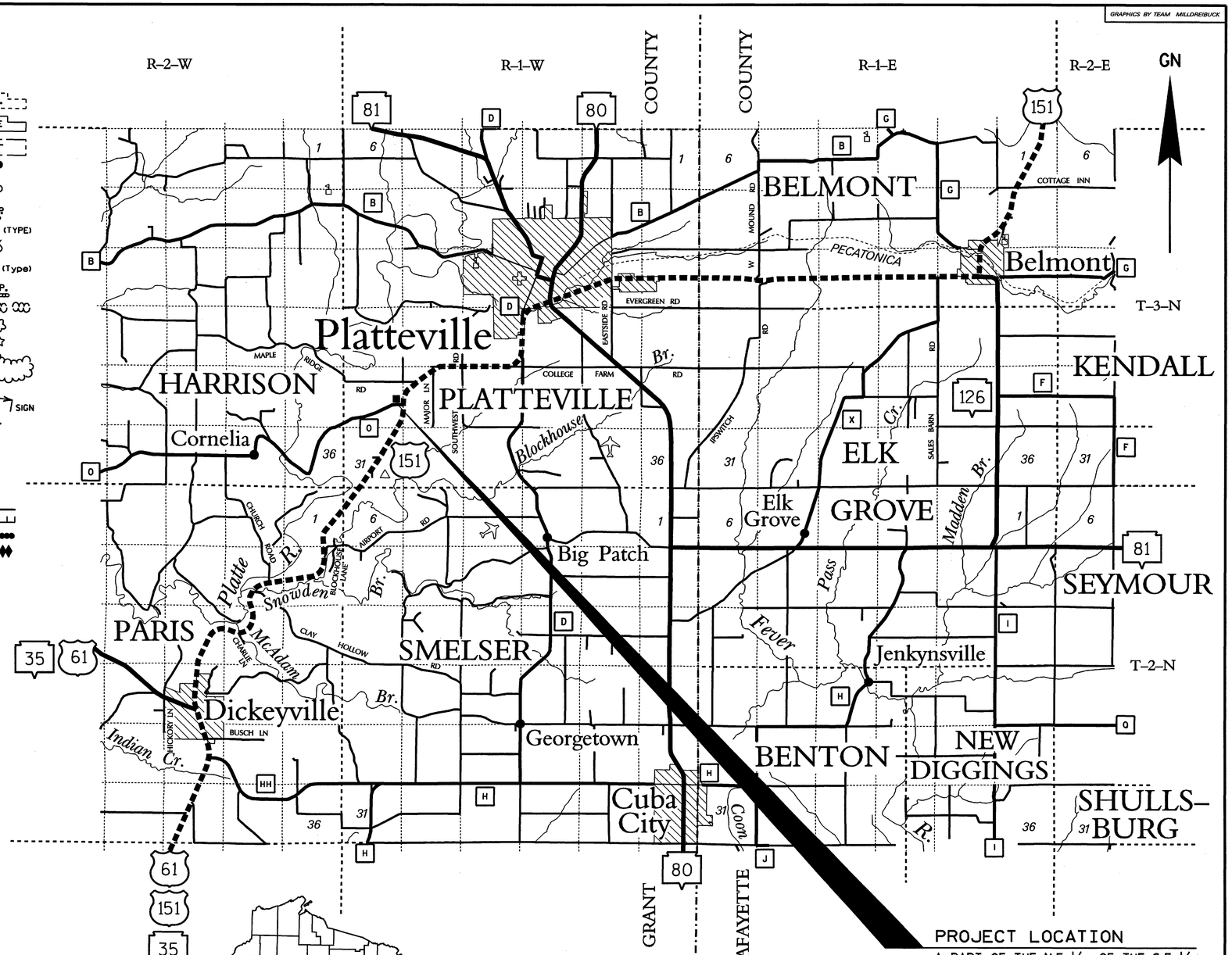

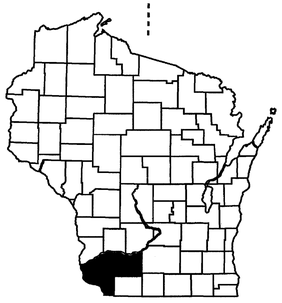

PROJECT LOCATION

A PART OF THE N.E. 1/4 OF THE S.E. 1/4 OF SEC. 30, T. 9 N., R. 1 W., IN THE TOWN OF PLATTEVILLE, GRANT COUNTY

NOTES

DIMENSIONING FOR THE NEW R/W IS MEASURED ALONG AND PERPENDICULAR TO THE NEW REFERENCE LINES.

GOVERNMENTAL LAND LINE AND REFERENCE LINE ARE NOT COINCIDENTAL.

DISTANCES FROM REFERENCE LINE ARE ← XX' R →

DISTANCES FROM GOVERNMENTAL LAND LINE ARE ← XX' G → OR XX' G

EXISTING HIGHWAY RIGHT OF WAY SHOWN HEREIN IS BASED ON THE FOLLOWING POINTS OF REFERENCE AS SPECIFIED ON EACH PLAT DETAIL SHEET : PREVIOUS PROJECT DJ9557 REFERENCE LINE OR CENTERLINE OF EXISTING PAVEMENT, AS NOTED.

COORDINATES AND BEARINGS ON THIS PLAT ARE ORIENTED TO THE WISCONSIN COUNTY COORDINATE SYSTEM, GRANT COUNTY. ALL PLAT DISTANCES ARE GROUND LENGTH.

RIGHT OF WAY MONUMENTS ARE TYPE 2 AND ARE PLACED PRIOR TO OR AT THE TIME OF LAND TITLE TRANSFER.

RIGHT OF WAY BOUNDARIES ARE DEFINED WITH COURSES OF THE PERIMETER OF THE HIGHWAY LANDS REFERENCED TO THE U.S. PUBLIC LAND SURVEY OR OTHER "SURVEYS OF PUBLIC RECORDS".

ORIGINAL PLAT MANAGED BY L.J.B. - DISTRICT 1 - DESIGN

LAYOUT SCALE: 0 1 2 4 MILES

TOTAL NET LENGTH OF CENTERLINE = 0.000 MI.

STATE OF WISCONSIN DEPARTMENT OF TRANSPORTATION

APPROVED:

DATE: 7-19-99 P.D.S. SUPERVISOR

REVISION DATE:	PLAT OF RIGHT OF WAY REQUIRED FOR **DICKEYVILLE - BELMONT ROAD** (GOODWEILER PARCEL)	HIGHWAY: U.S.H. 151	R/W PROJECT NUMBER: 1209-02-21	SHEET NUMBER: 4.1	E
		COUNTY: GRANT & LAFAYETTE	FEDERAL PROJECT NUMBER:	TOTAL SHEETS: 2	

FILE NAME : D1.1209021:1209401 ORIGINATOR : DOTPGB/DJD/CLM PLOT NAME : PLOT SCALE : PLOT DATE: 21-JUL-1999 10:53 WISDOT/CADDS SHEET 50

AREAS SHOWN IN THE TOTAL ACRES COLUMN MAY BE APPROXIMATE AND ARE DERIVED FROM TAX ROLLS OR OTHER AVAILABLE SOURCES AND MAY NOT INCLUDE LANDS OF THE OWNER WHICH ARE NOT CONTIGUOUS TO THE AREA TO BE ACQUIRED.

SCHEDULE OF LANDS & INTERESTS REQUIRED

PARCEL NUMBER	SHEET NUMBER	OWNER(S)	INTEREST REQUIRED	TOTAL ACRES OR S.F.	R/W ACRES OR S.F. REQUIRED NEW	EXISTING	TOTAL	TOTAL ACRES OR S.F.REM.	P.L.E., T.I. ACRES OR S.F.
1	4.2	RODNEY & JUDITH GOODWEILER	FEE	1.00	1.00	---	1.00	---	---

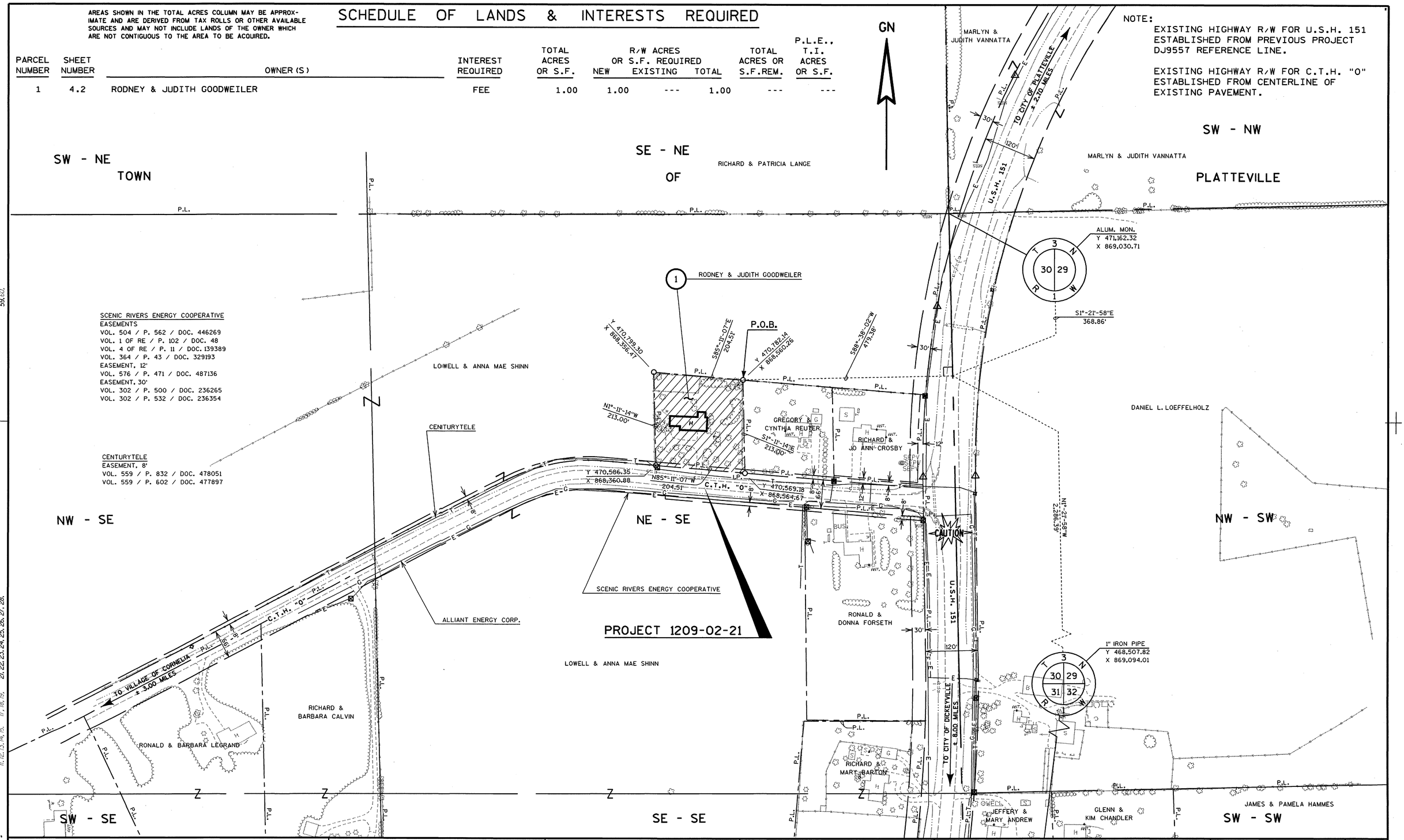

REVISION DATE:	SCALE, FEET: 0 100 200	DATE: 7-19-99	HIGHWAY: U.S.H. 151	R/W PROJECT NUMBER: 1209-02-21	SHEET NUMBER: 4.2	E
		GRID FACTOR: N/A	COUNTY: GRANT	FEDERAL PROJECT NUMBER:		

FILE NAME : D:\1209021\1209402 ORIGINATOR : DOTDJD/PGB/CLM PLOT NAME : PLOT SCALE : PLOT DATE: 21-JUL-1999 10:53

WISDOT/CADDS SHEET 75